


City of Cherryville 100 and 500 year Flood Areas





LINCOLN COUNTY

CLEVELAND COUNTY

CHERRYVILLE

Legend

-  100 yr Flood Areas
-  500yr Flood Areas

THE DIGITAL FLOODPLAIN LAYER IS A REPRESENTATION OF THE SOFT COPY FIRM'S, AND MAY NOT NE HELD TO THE SAME LEVEL OF ACCURACY. THE EXACT DETRMINATION OF THE EXTENT OF A FLODD HAZARD AREA SHOULD BE MADE BY A LICENSED SURVEYOR (WITH AN ELEVATION CERTIFICATE /PLAT) AND/OR FEMA.

1 inch equals 900 feet

